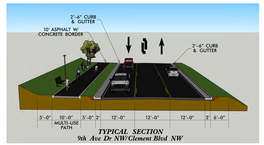

TYPICAL SECTION
9th Ave Dr NW/Clement Blvd NW

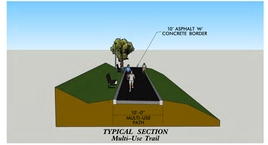

TYPICAL SECTION
Multi-Use Trail

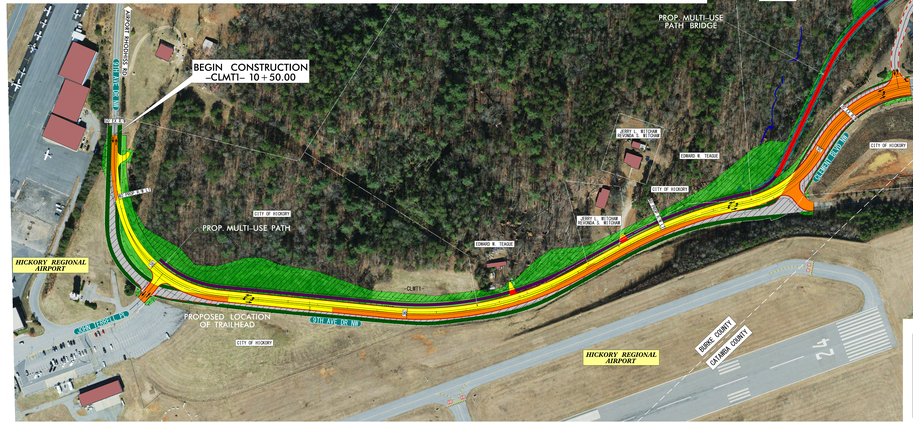

DESIGN PUBLIC MEETING MAP
PROJECT 49927.11 (EB-6038)
BURKE/CATAWBA COUNTY
CITY OF HICKORY
9TH STREET NW @ 11TH STREET NW
MULTI-USE TRAIL CONNECTOR AND
US 321 MULTI-USE TRAIL AND
BIKE/PEDESTRIAN BRIDGE
ROLL 1 OF 2
MARCH 2020

HICKORY
The Tree City USA

DESIGN DATA

Functional Class:	=	Urban Local
Design Speed:	=	40 MPH
Max. Superelev:	=	0.04

AERIAL DATA SOURCE:
NC ONE MAP, 2018

UTILITY INFORMATION:
THE LOCATIONS OF EXISTING UTILITIES SHOWN ARE APPROXIMATE LOCATIONS AND ARE BASED ON THE BEST AVAILABLE INFORMATION. THE CONTRACTOR SHALL VERIFY THE EXACT LOCATION OF ALL UTILITIES BEFORE BEGINNING CONSTRUCTION. CONTRACTOR SHALL PROVIDE ADEQUATE PROTECTION OF THESE MAINTENANCE EASEMENTS, EXISTING UTILITIES DURING THE CONSTRUCTION PROCESS.

"UNDER-AND OVERHEAD" TEE
SHAPE OF TRANSMISSION AND OTHER OBJECTS SHOWN ON THIS DESIGNED MAP ARE ACCURATE ONLY AS THEY WERE SHOWN ON THE AERIAL PHOTOGRAPHS USED TO PREPARE THIS MAP. THE LOCATIONS OF THESE OBJECTS MAY HAVE BEEN ALTERED BY SUBSEQUENT GENERAL TYPE, DESIGN, SIZES, AND SURFACE.

PRELIMINARY PLANS
DO NOT USE FOR CONSTRUCTION

INCOMPLETE PLANS
DO NOT USE FOR R/W ACQUISITION

DESIGN, PUBLIC MEETING MAP
PROJECT 49927.11 (EB-6038)
BURKE/CATAWBA COUNTY
CITY OF HICKORY
9TH STREET NW @ 11TH STREET NW
MULTI-USE TRAIL CONNECTOR AND
US 321 MULTI-USE TRAIL AND
BIKE/PEDESTRIAN BRIDGE
ROLL 1 OF 2

DESIGN, PUBLIC MEETING MAP
PROJECT 49927.11 (EB-6038)
BURKE/CATAWBA COUNTY
CITY OF HICKORY
9TH STREET NW @ 11TH STREET NW
MULTI-USE TRAIL CONNECTOR AND
US 321 MULTI-USE TRAIL AND
BIKE/PEDESTRIAN BRIDGE
ROLL 2 OF 2