City of Hickory
PO Box 398
Hickory, NC 28603
Phone 828-323-7410

CITY OF HICKORY SPECIAL EVENTS/ACTIVITIES APPLICATION
ROAD RACE EVENTS

Submit to Planning & Development Permit Center

The purpose of this application is to provide information about your event or activity for various departments and agencies to determine if they need to be involved in the approval and/or permitting process. City staff may contact you with specific questions. Any City staff may require a pre-planning meeting with appropriate staff and the applicant. The applicant is responsible for notifying the Planning & Development Permit Center of any changes to this application.

Incomplete applications will not be accepted. A complete and accurate application must include and meet the following:

- Attached detailed site plan from a GIS or Google map
- Submitted at least 90 days prior to the planned event to allow for sufficient review time from staff, as well as approval from City Council.
- Depending on the specific event, a permit application and/or fee(s) from individual departments may be required.

Event date availability:

- Applicant should contact permit center to verify date availability prior to submission of application
- Applications and events are prioritized based on a first come-first served basis.
- The City may approve or disapprove an event's requested date based on availability of resources.
- Events that occur on an annual basis will receive priority the following year.

APPLICANT INFORMATION

Name of Event: _____

Applicant Name & Title: _____

Organization: _____

Mailing (Billing) Address: _____

City / State / Zip: _____

Daytime Phone: _____ Cell: _____ Email:_____

Description of the Event and Route: _____

_____

Event Address:	
Date of Event:	**Rain Date (if applicable):**
Event Start Time:	**Event End Time:**
Set-Up Begins:	**Clean-Up Ends:**
Preferred Date & Time of Inspection:	
Estimated Attendance:	
The Event is: ☐ **Private (by invitation only);** ☐ **Open to General Public;** ☐ **City brand partner/sponsored event**	

APPLICANT'S SIGNATURE _____ **DATE:** _____

TENTS & MEMBRANE STRUCTURES

**** Tent is a structure, enclosure, or shelter, with or without sidewalls or drops ****

Will tent(s) be used for the event? ☐ Yes ☐ No If so, number of tent(s) planned: _____
Size of Tent(s) planned:_____
Percentage of side walls, if any, to be used for each tent: _____
Detail tent location, size, percentage of side walls and spacing for each on required site plan.

**** Membrane structure is an air-inflated or air supported structure ****

Will membrane(s) structures be used for the event? ☐ Yes ☐ No If so, number of membrane structures planned: ____
Size(s) air inflated/air supported membrane structures planned: _____
Detail membrane structure location(s), size, and spacing for each on required site plan.

POWER SOURCES

Will you use electric generators? ☐ Yes ☐ No If yes, will Power Distribution boxes be used? ☐ Yes ☐ No

Provide contact information for contractor supplying generator power:
Name: _____Phone:_____ Email:_____

Will you use electric power from an existing structure? ☐ Yes ☐ No
If yes, will direct wiring to breakers be required? ☐ Yes ☐ No

Provide contact information for person responsible for setup of power:
Name:_____Phone:_____Email:_____

HAZARDOUS MATERIALS

Will there be any portable heaters?? ☐ Yes ☐ No

Will there be any deep fat fryers?? ☐ Yes ☐ No

Will the event have any hazardous materials such as propane, butane, gasoline, diesel tanks, helium cylinders, or other upright tanks? ☐ Yes ☐ No
If yes, all tanks must be secured in a manner to prevent accidentally being knocked over. All helium tanks not being used shall have their caps in place.

Will there be any fireworks, lasers, torches, candles or pyrotechnics? ☐ Yes ☐ No
If yes, contact the Hickory Fire Department Division of Fire and Life Safety at (828) 323-7522 for more information.

MECHANICAL RIDES

Does the event include mechanical rides, or other similar attractions? ☐ Yes ☐ No
If yes, please describe attractions: _____

Applicants contracting with amusement ride companies are required to provide the City of Hickory with a certificate of insurance, naming the applicant and the City of Hickory (if applicable) as additional insured on general liability. Please contact the NC Department of Labor to determine what requires inspection.

VOICE/MUSIC AMPLIFICATION

Are there any musical entertainment features related to your event? ☐ Yes ☐ No If no, proceed to next section.

If yes, state the number of bands and type of music: Number of bands: _____

Type(s) of music: _____

Will a portable or temporary stage be utilized? ☐ Yes ☐ No

If yes*, state the number of portable or temporary stages: _____

Will stage have canopy with frame that supports equipment (lighting, etc.)? ☐ Yes ☐ No

If yes* state the size of canopy: _____

Provide contact information for contractor providing stage:

Name:_____Phone:_____Email:_____

A Temporary Stage Certification Form must be completed for Catawba County Building Services

Will your event have amplified sound? ☐ Yes ☐ No

If yes, indicate times: Start time: _____ Finish time: _____

ALCOHOL

Will alcoholic beverages be served? ☐ Yes ☐ No **(If yes, NC ABC permit required.)**

Will alcoholic beverages be sold? ☐ Yes ☐ No **(If yes, NC ABC permit required.)**

What type of alcohol will be served?

☐ Draft Beer ☐ Can/Bottle Beer ☐ Wine ☐ Liquor

Who will be serving the alcohol? _____

Times for alcohol to be served: _____

Locations within event site where alcohol will be served: _____

_____

Upon approval of this application, applicant will provide their North Carolina ABC permit to the Permit Center.

VENDORS

Does the event include food vendors? ☐ Yes ☐ No

If the event will have food vendors, please check the following that apply:

☐ Served ☐ Sold ☐ Free ☐ Catered ☐ Prepared Outdoors

Does the event include food concession and/or cooking areas? ☐ Yes ☐ No

If yes, please list each vendor. Use additional sheet, if necessary.

VENDOR	***COOKING METHOD (gas, electric, charcoal, other)***	***FOOD ITEM***

Fire Code requires a fire extinguisher at each cooking location. Food and beverages shall not be sold at an event unless approved and licensed, if necessary, by the Catawba County Health Department.

Event organizers are responsible for arranging health inspections for their events.

An applicant having any food service must contact the Catawba County Health Department at (828) 465-8270 for approval of any food preparation or service.

EVENT SCHEDULE

Provide a detailed schedule of the event, including dates and times for entertainment, activities, hours of event, start time, finish time, etc. If the event requires an extended time frame for set-up, include details with a timeline listing the times and locations where streets or public property will be impacted and when dismantling will be completed. (Use additional sheet of paper if necessary)

DATE	TIME	ACTION	ADDITIONAL NOTES

CITY SERVICES

The City of Hickory does not provide amenities such as portable washrooms, sound systems, tables, chairs, tents, canopies, or other equipment.

TRASH AND RECYCLING PLAN

How many trash bins are you requesting for trash? _____

How many recycle bins are you requesting? _____

Delivery Location? _____

Date and Time for trash or recycling bins to be emptied\picked up: _____

Applicants are responsible for cleaning and restoring the site after the event. The cost of any employee overtime incurred because of an applicant's failure to clean and/or restore the site following the event will be paid for by the applicant. If you reasonably believe that no litter will be generated during your event, please state this in your plan.

PUBLIC PROPERTY CLEAN-UP

Contracted personnel or volunteers may be used if indicated below. What is the clean-up plan for the event? _____

If City personnel are needed to assist with event site clean-up the applicant will be required to hire off Duty personnel.

If needed, please list preferred date and time for clean-up staff to arrive: _____

Will any of the following services be used for the event:

☐ Water Service ☐ Portable Toilet Services ☐ Public Electric Power

☐ Wastewater Service ☐ Public Restrooms

SPECIAL EVENTS CONE/BARRICADE REQUEST:

Number of Cones Requested? _____ Number of Barricades Requested? _____
Drop-off/pick-up Location? _____
Drop-off Date and Time: _____Pick-up Date and Time: _____
Drop-off/pick-up Contact: _____
Phone Number: _____ Email: _____

Drop-off/pick-up contact MUST be present for drop-off and pick-up.
*If the contact person changes from above, please notify Chelsey Brooks at (828) 323-7500 or email at cbrooks@hickorync.gov. If a contact person is not present or cannot be reached at the drop-off time, cones/ barricades will **NOT** be left.*

For events on Saturdays, Sundays, or holidays, cones/barricades are typically dropped off on the last business day before the event and picked up on the first business day after the event. Business hours are Monday through Friday 7 a.m. – 3:30 p.m. If the Traffic Division needs to adjust the number of cones/barricades to be provided or the drop-off/pick-up dates or times, the applicant will be contacted at the phone number or email provided above.

SAFETY AND SECURITY (CHECK TYPES OF SECURITY REQUESTED):

☐ Beer/Alcohol Security ☐ Stage Security ☐ Event Area Security ☐ Gate Security
☐ Road Closure Security ☐ Money Handling Security ☐ Other _____
☐ Overnight Security From _____: _____ To _____: _____

Dates & Times security will be on site: _____

Security provided by: _____ Number of Security Personnel: _____

Applicant may be required to hire sworn off-duty City of Hickory police officers to provide security to ensure public safety. The Hickory Police Department will determine the number of security personnel required on site.

FIRE AND EMS STANDBY (CHECK TYPE OF SERVICES REQUESTED):

☐ **FIRE WATCH/STANDBY** ☐ **MEDICAL STANDBY**

Dates requested: _____

Times requested: From _____:_____ To _____:_____

The City of Hickory Fire Department will determine the number of personnel and apparatus required on site. The applicant will be required to pay standby fees, as outlined in the City of Hickory Fee Schedule, for all personnel and apparatus standby at events.

SITE PLAN/MAP

A detailed map and site plan of the event from either GIS or Google Maps is required. Included in the event map (if applicable):

- Outline or diagram of the entire event venue, including the names of all streets or areas that are part of the venue and the surrounding area.
- Location of the event/activity on the property with approximate distances from roads, fire hydrants, existing buildings, etc.
- Location of temporary structures that will be used during the event. Must indicate size of temporary structures, distances between temporary structures and existing buildings.
- Identify how each temporary structure will be used. Example: type of vendor, food preparation, alcohol sales, etc.
- Identify location of all cooking devices and open flames.
- Location of all fencing, barricades, or other restrictions that will impair access to and from the event or property.
- Identify all designated parking areas.
- Identify location of any generators and fuel storage.

ATTACHMENT CHECKLIST

In addition to the Special Event Application form, the following supporting documents are required to complete your application package and begin the review process:

All Events:

☐ Detailed Site Plan from GIS or Google Maps

☐ Parking Plan for participants and volunteers (May be included in site plan)

☐ Volunteer Plan for events with an anticipated attendance of 100 participants or more (how many, their duties)

All Public Property Events:

☐ Certificate of Insurance listing the City of Hickory as certificate holder and additional insured.

-Public Property Event at a Public Park:

Events held at a public park must contact the Recreation and Sports Tourism Department to discuss event details and gain approval from Recreation staff prior to submitting this application to the Permit Center. The Recreation and Sports Tourism Department may be reached at (828) 322-7046 or mseaman@hickorync.gov.

☐ Email from the Recreation and Sports Tourism Department indicating approval of the event date.

-Public Property Event at the Airport:

Events held at the Hickory Regional Airport must contact the Airport to discuss event details and gain approval from the Airport Director prior to submitting this application to the Permit Center. The Airport Director may be reached at (828) 323-7408 or tclark@hickorync.gov.

☐ Email from the Airport Director indicating approval of the event date.

-Public Property Event at LP Frans Stadium (Hickory Crawdads):

Events held at LP Frans Stadium must contact the Hickory Crawdads to discuss event details and gain approval from the General Manager prior to submitting this application to the Permit Center. The Hickory Crawdads General Manager may be reached at (828) 322-3000 or dlocascio@hickorycrawdads.com.

☐ Email from the Hickory Crawdads General Manager indicating approval of the event date.

-Waiver Request

☐ I am requesting a waiver from the section which prohibits animals from special events on city property. I have included the required safety plan with the application.

APPROVED ROUTES/EVENTS AT THE AIRPORT AND PUBLIC PARKS

AIRPORT ROUTE

☐ Hickory Regional Airport 5k ☐ Approval from Airport Director

*The second and fourth Saturdays have existing events in the morning hours. Check with Airport Director Terry Clark at 828-323-7408 or tclark@hickorync.gov on availability.

Name the new date proposed and time: _____

Include email confirmation with approval to use airport with application.

PUBLIC PARKS ROUTES

Approval for park use may be obtained from the Recreation and Sports Tourism Department at (828) 322-7046. Include email confirmation with approval to use park with application.

☐ Winkler Park (Winkler Park/Hickory Crawdads 5k)

☐ Highland Recreation Center / Stanford Park (Lenoir-Rhyne University 5k)

☐ Neill W. Clark Jr. Recreation Center / Park (Neill Clark 5k) - **Event within park, could be different activities on fields.**

ADDITIONAL GUIDELINES AND REQUIREMENTS

Initial all guidelines below and provide the information requested at the time the application is submitted.

Must use a preapproved route from the City/NCDOT and/or preapproved neighborhood route and/or track or one of the options not on roadways that are available at the airport or at a park. _____

Must include a certificate of liability insurance for walk, run, and/or cycle event if the start/finish are on public property. _____

Must include a plan for volunteers for events with an anticipated attendance of 100 participants or more (how many, their duties). _____

Must include a parking plan for participants and volunteers (can be included in site plan). _____

The provision of twenty foot (20') minimum emergency access lanes throughout the event site. _____

Temporary signs may be used to mark a course. No markings of any kind (permanent or temporary) are allowed on roadways, sidewalks, or parking lots. _____

Any unauthorized traffic control device or other sign or message placed on the highway right-of-way by a private organization or individual constitutes a public nuisance and should be removed. Any violations of this policy will result in disapproval of future event(s). _____

Do not assume, advertise, or promote your event until you have a signed permit from the Hickory Police Department, along with permission from city staff and Hickory City Council. Conflicts do arise and changes to the request may be necessary. _____

Organizers to make sure race starts at the time approved on the application. Any deviated start times shall be requested no later than 30 days prior to the event. A deviated time request cannot be guaranteed approval. _____

Event organizers to assist in enforcing safe roadway rules. _____

Event volunteers standing throughout the course to direct as well as instruct participants to stay out of the roadway. _____

Cancelation of any event must by in writing/email to the permit center no later than 30 days prior to the scheduled date of the event. _____

A VIOLATION OF ANY GUIDELINE REQUIREMENT COULD RESULT IN THE DENIAL OF FUTURE EVENTS. _____

USE OF UNION SQUARE AND OTHER PUBLIC PLACES

**** THIS SECTION IS ONLY TO BE COMPLETED IF REQUESTING TO HOLD AN EVENT ON UNION SQUARE COMMON, STREETS ADJOINING THERETO OR OTHER PUBLIC PLACES AND PARKS ****

RULES REGULATING THE USE OF UNION SQUARE COMMON, STREETS ADJOINING THERETO AND OTHER PUBLIC PLACES AND PARKS FOR SPECIAL EVENTS

- Special events may be held in one or more of the following areas:
    - Union Square Common, north of the Norfolk-Southern Railway tracks, east of Third Street, NW, and west of Second Street, NW.
    - Streets adjoining Union Square, including Third Street, NW, between the Norfolk-Southern Railway tracks and the northern margin of First Avenue, NW; First Avenue, NW between Third Street, NW and Second Street, NW; Second Street, NW from the Norfolk-Southern Railway tracks to the northern margin of First Avenue, NW; and Trade Alley.
    - Any other public building, park or property owned or possessed by the City of Hickory which, by its nature, is suitable for any certain special event that may be applied for, provided that said event remains open to the public at large.
- The City Council reserves the right to reject any application as to the use of any area described above for any special event. If the City Council learns that the event or vendors participating were misrepresented to the City Council or that the event in any way fails to comply with the rules regulating the use of Union Square Common or fails to comply with any applicable local, state, or federal laws, it reserves the right to rescind any approved application up to and during the course of the event. In the case of a special event being held at a City-owned facility for which a rental fee is usually charged, the normal rental fee shall be charged to the applicant unless the City Council waives such rental.
- Application must be filed in the City Manager's Office at least ninety (90) days prior to the time that the applicant desires to first take possession of the area to prepare for the special event. The applicant for a special event must be a non-profit organization, organized and existing for the purpose of either some charitable or public benefit or for the promotion of business in the Downtown Area of Hickory. In addition, said non-profit organization may at the request of the Council be required to produce evidence of their non-profit corporation status as defined by state and federal laws. In addition, procedures to be used for selecting participants and vendors must be included with the application.
- The applicant shall provide to the City Manager at least two (2) weeks prior to the beginning of the public participation in the special event a list of all the vendors or others having booths or display tables during the special event. No other persons may sell merchandise or operate any booth or display tables during the special event, unless the applicant, in writing, requests the City Manager to amend such list accordingly and permission is granted.
- No motor vehicles or other large equipment or manufactured items or livestock will be permitted within the area unless they are clearly identified and described, and the proposed location is stated in the application and specific approval is given.
- The size, type of construction and location of display tables and booths must be described generally in the application; all construction must be safe and self-sustaining; no spikes or other holding devices may be driven into the ground of any street, sidewalk or tied to any tree.
- When food preparation, painting and/or pottery -making activities or similar activities are held, appropriate protective materials must be placed over any paved or brick areas for protection.
- No tents may be placed in the area without being described and exhibited to the Fire Prevention Inspectors of the Hickory Fire Department and special approval by the City Council.
- Public address systems can be used only if specifically requested in the application and special permission given, including limitations as to use.

- Sufficient portable toilets shall be provided for the expected number of participants.
- A first-aid station shall be provided, staffed by competent Emergency Medical Technicians, unless a waiver is requested and granted by the City.
- The applicant shall be responsible for providing trash receptacles of the number and size as the city shall require in order to eliminate litter.
- If the applicant desires to sell alcoholic beverages, it shall specifically so state in its application and shall provide a sketch of the area where the same will be sold and consumed. The area shall be delineated by barricades, with the entrance to be clearly marked and so constructed as to allow ready control of patrons, including viewing of identification to avoid underage persons being within the barricaded area. Signs shall be posted stating that no one shall leave the barricaded area with alcoholic beverages.
- Application must be made to proper State authorities for special permit for sale of alcoholic beverages. Special permit shall be available for inspection by the City at any time.
- The applicant shall assume full liability for all accidents or claims of accidents as a result of activities taking place at the special event and during the time the area is being readied for the event and while it is being cleaned up following the event. A copy of the insurance policy must be submitted to the City Manager's office prior to the event. The policy is to be one of comprehensive general liability in the amount of not less the Three Hundred Thousand Dollars ($300,000.00) for bodily injury per person and One Million Dollars ($1,000,000.00) per occurrence, Three Million Dollars ($3,000,000) aggregate, and not less than One Hundred Thousand Dollars (100,000.00) for property damage per occurrence. Policy holder must also list the City of Hickory as additional insured.
- The applicant will be responsible for the security or protection of any articles, items, merchandise, display tables, booths or other property owned by the applicant or others participating in the special event.
- Applicants must obtain any special use permits required by the Hickory Fire Inspector, must comply with all applicable provisions of the North Carolina Fire Code and must at all times ensure that all fire lanes in the area to be used remain unobstructed.
- Applicants must comply with all applicable Health Department regulations pertaining to the scheduled event.
- Applicants must comply with the requirements of the Hickory Sign Ordinance.
- Applications must comply with any and all local, state, and federal laws pertaining to equal opportunity and should make every effort to make events accessible to the disabled public. In addition, applicants shall not deny access or a vendor's booth to any group based on national origin, race, religion, age, sex, or disability.

NAME OF NON-PROFIT ORGANIZATION

_____

BRIEFLY DESCRIBE THE PURPOSE OF THE NON-PROFIT ORGANIZATION:

_____

_____

_____

LIST ORGANIZATIONS OFFICERS:

_____ _____
TELEPHONE

_____ _____
TELEPHONE

_____ _____
TELEPHONE

CHAIRPERSON OF THE SPECIAL EVENT:

_____ _____
NAME **TELEPHONE**

_____
ADDRESS

The undersigned Applicant is aware of the rules regulating the use of Union Square Common, streets adjoining thereto and other public places and parks for special events, and will abide with the same; and further understands that the City of Hickory will not be responsible for the security or protection of any articles, items, merchandise, display tables, booths or other property owned by the applicant or others participating in the special event. The undersigned Applicant agrees to reimburse the City of Hickory for the additional cost of providing police department and/or fire department personnel to supervise the event, including services rendered both before, during and after the event itself, to ensure the compliance with all laws and ordinance, to direct traffic and to promote the safety and welfare of participants and other citizens.

_____ _____
Date President

_____
Non-Profit Organization

Approved by:

_____ _____
CITY MANAGER OR DESIGNEE DATE

DATE APPROVED BY HICKORY CITY COUNCIL: _____

NORTH CAROLINA

RELEASE AND INDEMNITY AGREEMENT

CATAWBA COUNTY

THIS RELEASE AND INDEMNITY AGREEMENT, entered into **by THE CITY OF HICKORY**, a North Carolina Municipal Corporation, party of the first part, and the _____, a non-profit organization with its principal place of operation being _____ County, North Carolina, party of the second part:

W I T N E SS E T H

WHEREAS, the party of the first part is desirous of allowing the party of the second part to conduct a special event within the City Limits of Hickory, North Carolina, pursuant to the
Hickory City Code; and

WHEREAS, the party of the second part is desirous of conducting a special event within the City Limits of Hickory, North Carolina; and

WHEREAS, to this end, said party of the second part has heretofore filed with the City of Hickory an application for approval of said event, and wishes to enter into this Release and Indemnity Agreement pursuant to the Hickory City Code and the administrative rules of the City of Hickory;

NOW, THEREFORE, for and in consideration of the mutual promises and covenants herein contained, and for other good and sufficient consideration, the receipt of which is hereby acknowledged, the parties agree as follows:

1. That the party of the second part hereby completely and unequivocally releases the party of the first part, the officials of the party of the first part, and all employees of said party of the first part, and their families, from any and all claims, damages, injuries or rights of action which the party of the second part may incur by reason of the special event being conducted by the party of the second part.
2. That the party of the second part hereby agrees to indemnify and hold harmless the party of the first part for any liability, injury or claim which may arise to the benefit of the party of the second part as a result of the special event being conducted by the party of the second part.
3. That the parties to this Release and Indemnity Agreement stipulate and acknowledge that there exists sufficient consideration for the execution of this instrument.

This the _____ day of _____, 20_____.

_____
President

_____
Witness

YMCA 5K

F

S

13TH AV NW
12TH AV NW
11TH AV NW
10TH AV
9TH AV NW
8TH AV NW
7TH AV NW
6TH AV NW
4TH AV NW
3RD AV NW
2ND AV NW
1ST AV NW
3RD AV SW
2ND AV SW
1ST AV SW
GOVERNMENT AV SW
TRADE ALLEY
1314
1306
1358
2231

FRYE REGIONAL MEDICAL CENTER 5K

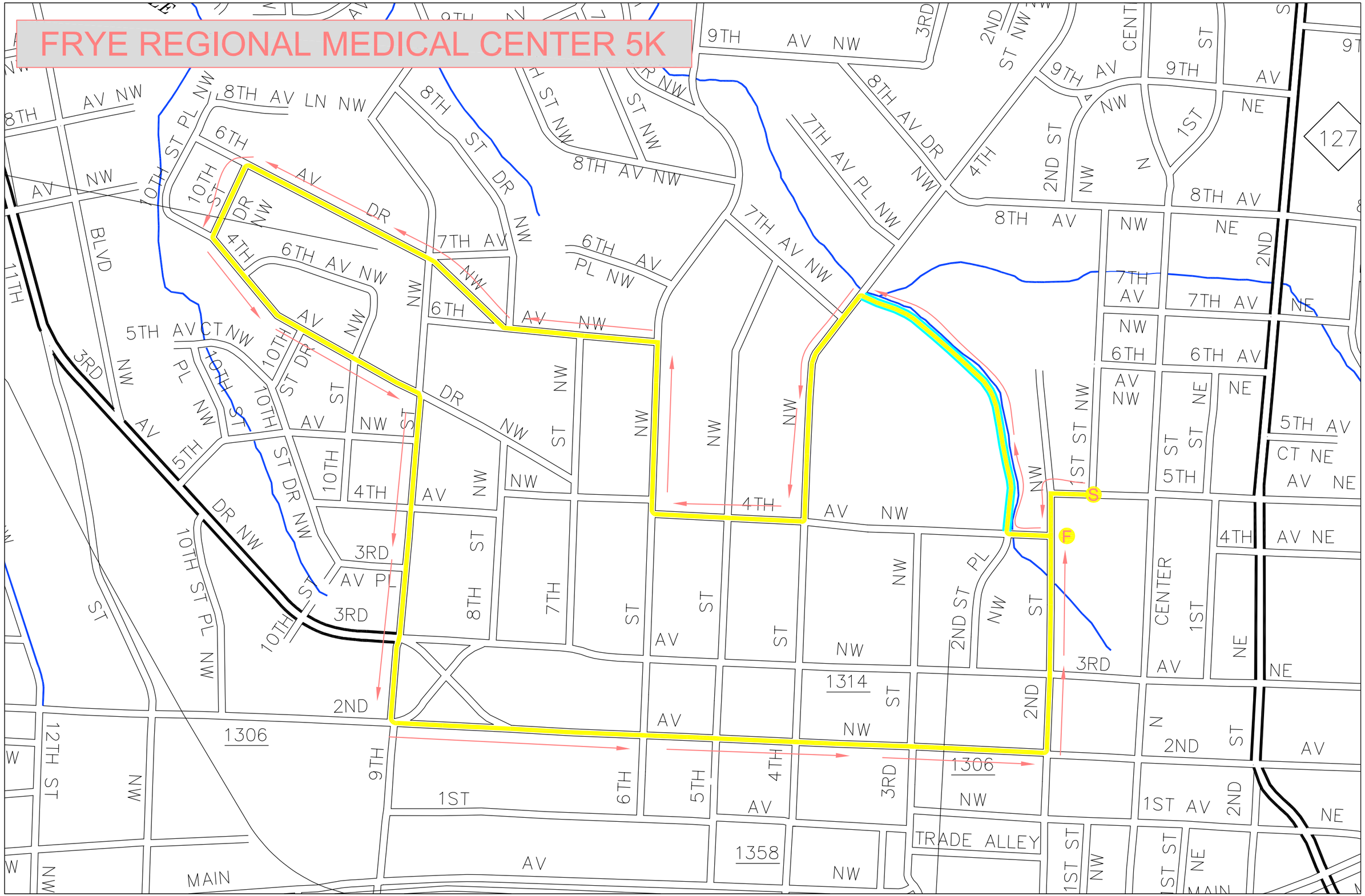

NEILL CLARK 5K

S
F
HCA

VERIZON STORE

1322
1318
1327
1317
127

8TH ST PL NW
8TH ST
7TH ST PL NW
DR NW
39TH AV DR NW
AV NW
35TH AV CT NW
36TH AV NW
37TH AV PL NW
36TH AV CIR NW
5TH ST DR NW
BLVD NW
4TH ST NW
34TH AV CIR NW
35TH AV NW
6TH ST
32ND AV DR NW
5TH ST CT NW
5TH ST PL NW
29TH ST
33RD ST NW
2ND ST PL NW
1ST ST PL NW
3RD ST
32ND AV NW
31ST AV NW
4TH ST PL NW
DR NW
30TH AV NW
2ND ST NW
1ST ST
31ST
29TH PL NW
29TH AV CT NW
30TH AV PL NW
27TH AV CIR NW
28TH AV NW
2ND PL NW
1ST ST DR NW
28TH AV NE
29TH
28
PL NE
21ST AV

Winkler Park 5K
Pepsi Plant
Hwy 321
L.P. Frans Stadium
Quality Inn
Clement Blvd
PUBLIC ACCESS (BOTH PEDESTRIAN & VEHICULAR) TO THE PLAYGROUND, PICNIC SHELTER AND ACTIVITY CENTER AT WINKLER PARK MUST REMAIN OPEN AT ALL TIMES DURING THE EVENT.
PUBLIC ACCESS (BOTH PEDESTRIAN & VEHICULAR) TO THE PLAYGROUND, PICNIC SHELTER AND ACTIVITY CENTER AT WINKLER PARK MUST REMAIN OPEN AT ALL TIMES DURING THE EVENT.

YMCA 10K

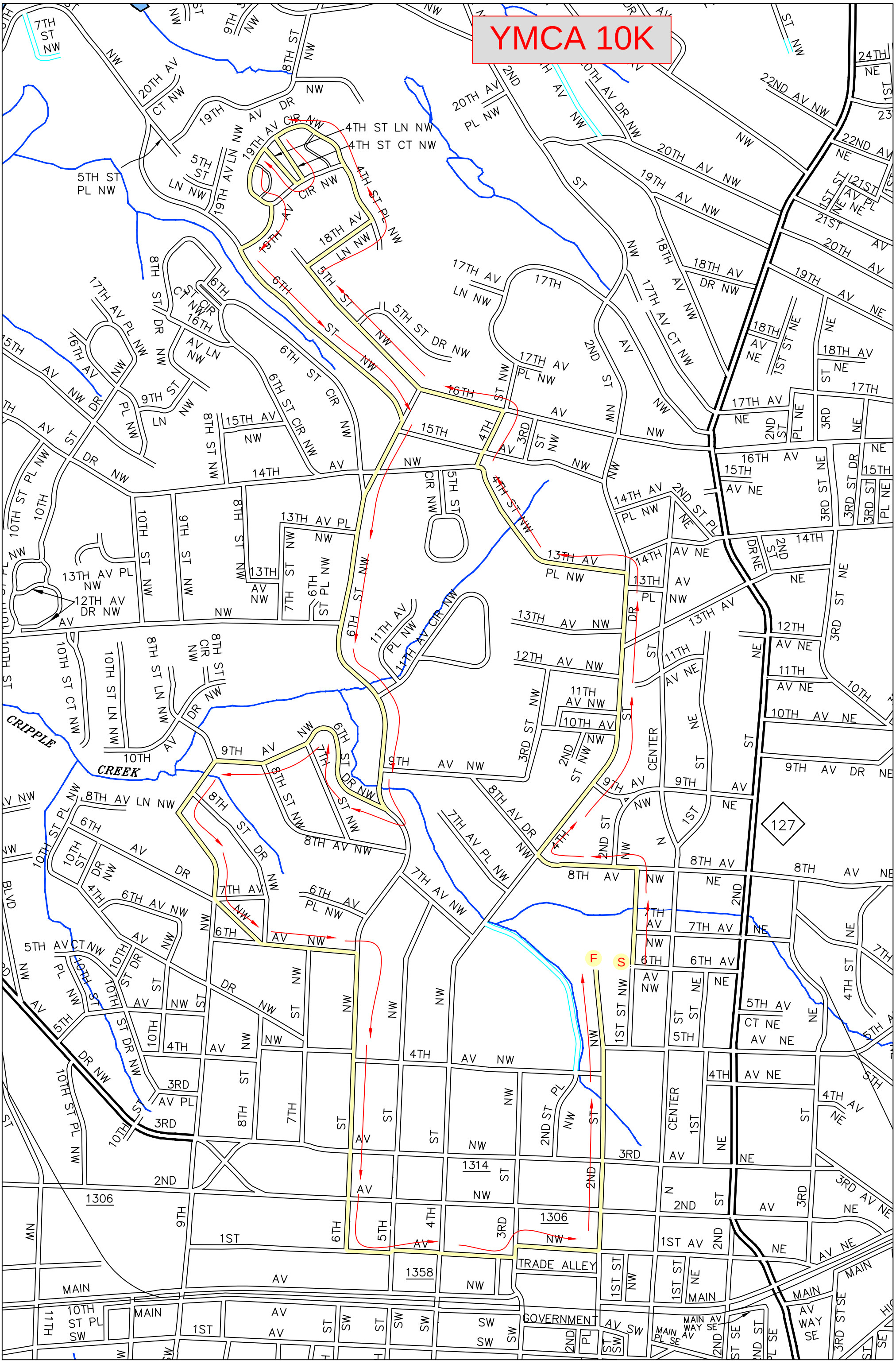
7TH ST NW
20TH AV CT NW
19TH AV DR NW
8TH ST NW
9TH ST NW
19TH AV CIR NW
4TH ST LN NW
4TH ST CT NW
5TH ST PL NW
5TH ST LN NW
19TH AV LN NW
4TH ST PL NW
18TH AV LN NW
19TH AV CIR NW
6TH ST
17TH AV LN NW
17TH AV PL NW
8TH ST CT NW
8TH ST DR NW
16TH AV LN NW
5TH ST DR NW
17TH AV PL NW
9TH ST PL NW
15TH AV NW
14TH AV NW
10TH ST PL NW
10TH ST CT NW
10TH ST LN NW
8TH ST LN NW
8TH ST CIR NW
13TH AV PL NW
12TH AV DR NW
13TH ST NW
7TH ST NW
6TH ST PL NW
11TH AV PL NW
11TH AV CIR NW
13TH AV NW
12TH AV NW
11TH AV NW
10TH AV NW
9TH AV NW
8TH AV LN NW
8TH AV NW
8TH AV DR NW
7TH AV PL NW
7TH AV NW
6TH AV NW
6TH AV PL NW
5TH AV CT NW
5TH AV NW
4TH AV NW
3RD ST NW
2ND ST NW
1ST ST NW
CRIPPLE CREEK
20TH AV PL NW
20TH AV NW
19TH AV NW
18TH AV DR NW
17TH AV CT NW
16TH AV NW
15TH AV NW
14TH AV NW
13TH AV PL NW
13TH AV NW
12TH AV NW
11TH AV NW
10TH AV NW
9TH AV NW
8TH AV NW
7TH AV NW
6TH AV NW
5TH AV NW
4TH AV NW
3RD ST NW
2ND ST NW
1ST ST NW
22ND AV NW
21ST AV NE
20TH AV NE
19TH AV NE
18TH AV NE
17TH AV NE
16TH AV NE
15TH AV NE
14TH AV NE
13TH AV NE
12TH AV NE
11TH AV NE
10TH AV NE
9TH AV DR NE
8TH AV NE
7TH AV NE
6TH AV NE
5TH AV CT NE
5TH AV NE
4TH AV NE
3RD AV NE
2ND ST NE
1ST ST NE
24TH AV NE
22ND AV NE
21ST AV PL NE
20TH AV DR NW
19TH AV PL NE
18TH AV DR NW
17TH AV CT NW
16TH AV NE
15TH AV NE
14TH AV NE
13TH AV PL NE
12TH AV DR NW
11TH AV PL NW
11TH AV CIR NW
10TH AV NE
9TH AV DR NE
8TH AV NE
7TH AV NE
6TH AV NE
5TH AV CT NE
5TH AV NE
4TH AV NE
3RD AV NE
2ND ST NE
1ST ST NE
CENTER ST NE
CENTER ST NW
3RD ST NE
3RD ST SE
4TH ST NE
4TH ST NW
5TH ST NE
5TH ST NW
6TH ST NE
6TH ST NW
7TH ST NE
7TH ST NW
8TH ST NE
8TH ST NW
9TH ST NE
9TH ST NW
10TH ST NE
10TH ST NW
11TH ST NE
11TH ST NW
12TH ST NE
12TH ST NW
13TH ST NE
13TH ST NW
14TH ST NE
14TH ST NW
15TH ST NE
15TH ST NW
16TH ST NE
16TH ST NW
17TH ST NE
17TH ST NW
18TH ST NE
18TH ST NW
19TH ST NE
19TH ST NW
20TH ST NE
20TH ST NW
21ST ST NE
21ST ST NW
22ND ST NE
22ND ST NW
23RD ST NE
23RD ST NW
24TH ST NE
24TH ST NW
25TH ST NE
25TH ST NW
26TH ST NE
26TH ST NW
27TH ST NE
27TH ST NW
28TH ST NE
28TH ST NW
29TH ST NE
29TH ST NW
30TH ST NE
30TH ST NW
31ST ST NE
31ST ST NW
32ND ST NE
32ND ST NW
33RD ST NE
33RD ST NW
34TH ST NE
34TH ST NW
35TH ST NE
35TH ST NW
36TH ST NE
36TH ST NW
37TH ST NE
37TH ST NW
38TH ST NE
38TH ST NW
39TH ST NE
39TH ST NW
40TH ST NE
40TH ST NW
41ST ST NE
41ST ST NW
42ND ST NE
42ND ST NW
43RD ST NE
43RD ST NW
44TH ST NE
44TH ST NW
45TH ST NE
45TH ST NW
46TH ST NE
46TH ST NW
47TH ST NE
47TH ST NW
48TH ST NE
48TH ST NW
49TH ST NE
49TH ST NW
50TH ST NE
50TH ST NW
51ST ST NE
51ST ST NW
52ND ST NE
52ND ST NW
53RD ST NE
53RD ST NW
54TH ST NE
54TH ST NW
55TH ST NE
55TH ST NW
56TH ST NE
56TH ST NW
57TH ST NE
57TH ST NW
58TH ST NE
58TH ST NW
59TH ST NE
59TH ST NW
60TH ST NE
60TH ST NW
61ST ST NE
61ST ST NW
62ND ST NE
62ND ST NW
63RD ST NE
63RD ST NW
64TH ST NE
64TH ST NW
65TH ST NE
65TH ST NW
66TH ST NE
66TH ST NW
67TH ST NE
67TH ST NW
68TH ST NE
68TH ST NW
69TH ST NE
69TH ST NW
70TH ST NE
70TH ST NW
71ST ST NE
71ST ST NW
72ND ST NE
72ND ST NW
73RD ST NE
73RD ST NW
74TH ST NE
74TH ST NW
75TH ST NE
75TH ST NW
76TH ST NE
76TH ST NW
77TH ST NE
77TH ST NW
78TH ST NE
78TH ST NW
79TH ST NE
79TH ST NW
80TH ST NE
80TH ST NW
81ST ST NE
81ST ST NW
82ND ST NE
82ND ST NW
83RD ST NE
83RD ST NW
84TH ST NE
84TH ST NW
85TH ST NE
85TH ST NW
86TH ST NE
86TH ST NW
87TH ST NE
87TH ST NW
88TH ST NE
88TH ST NW
89TH ST NE
89TH ST NW
90TH ST NE
90TH ST NW
91ST ST NE
91ST ST NW
92ND ST NE
92ND ST NW
93RD ST NE
93RD ST NW
94TH ST NE
94TH ST NW
95TH ST NE
95TH ST NW
96TH ST NE
96TH ST NW
97TH ST NE
97TH ST NW
98TH ST NE
98TH ST NW
99TH ST NE
99TH ST NW
100TH ST NE
100TH ST NW
101ST ST NE
101ST ST NW
102ND ST NE
102ND ST NW
103RD ST NE
103RD ST NW
104TH ST NE
104TH ST NW
105TH ST NE
105TH ST NW
106TH ST NE
106TH ST NW
107TH ST NE
107TH ST NW
108TH ST NE
108TH ST NW
109TH ST NE
109TH ST NW
110TH ST NE
110TH ST NW
111TH ST NE
111TH ST NW
112TH ST NE
112TH ST NW
113TH ST NE
113TH ST NW
114TH ST NE
114TH ST NW
115TH ST NE
115TH ST NW
116TH ST NE
116TH ST NW
117TH ST NE
117TH ST NW
118TH ST NE
118TH ST NW
119TH ST NE
119TH ST NW
120TH ST NE
120TH ST NW
121ST ST NE
121ST ST NW
122ND ST NE
122ND ST NW
123RD ST NE
123RD ST NW
124TH ST NE
124TH ST NW
125TH ST NE
125TH ST NW
126TH ST NE
126TH ST NW
127TH ST NE
127TH ST NW
128TH ST NE
128TH ST NW
129TH ST NE
129TH ST NW
130TH ST NE
130TH ST NW
131ST ST NE
131ST ST NW
132ND ST NE
132ND ST NW
133RD ST NE
133RD ST NW
134TH ST NE
134TH ST NW
135TH ST NE
135TH ST NW
136TH ST NE
136TH ST NW
137TH ST NE
137TH ST NW
138TH ST NE
138TH ST NW
139TH ST NE
139TH ST NW
140TH ST NE
140TH ST NW
141ST ST NE
141ST ST NW
142ND ST NE
142ND ST NW
143RD ST NE
143RD ST NW
144TH ST NE
144TH ST NW
145TH ST NE
145TH ST NW
146TH ST NE
146TH ST NW
147TH ST NE
147TH ST NW
148TH ST NE
148TH ST NW
149TH ST NE
149TH ST NW
150TH ST NE
150TH ST NW
151ST ST NE
151ST ST NW
152ND ST NE
152ND ST NW
153RD ST NE
153RD ST NW
154TH ST NE
154TH ST NW
155TH ST NE
155TH ST NW
156TH ST NE
156TH ST NW
157TH ST NE
157TH ST NW
158TH ST NE
158TH ST NW
159TH ST NE
159TH ST NW
160TH ST NE
160TH ST NW
161ST ST NE
161ST ST NW
162ND ST NE
162ND ST NW
163RD ST NE
163RD ST NW
164TH ST NE
164TH ST NW
165TH ST NE
165TH ST NW
166TH ST NE
166TH ST NW
167TH ST NE
167TH ST NW
168TH ST NE
168TH ST NW
169TH ST NE
169TH ST NW
170TH ST NE
170TH ST NW
171ST ST NE
171ST ST NW
172ND ST NE
172ND ST NW
173RD ST NE
173RD ST NW
174TH ST NE
174TH ST NW
175TH ST NE
175TH ST NW
176TH ST NE
176TH ST NW
177TH ST NE
177TH ST NW
178TH ST NE
178TH ST NW
179TH ST NE
179TH ST NW
180TH ST NE
180TH ST NW
181ST ST NE
181ST ST NW
182ND ST NE
182ND ST NW
183RD ST NE
183RD ST NW
184TH ST NE
184TH ST NW
185TH ST NE
185TH ST NW
186TH ST NE
186TH ST NW
187TH ST NE
187TH ST NW
188TH ST NE
188TH ST NW
189TH ST NE
189TH ST NW
190TH ST NE
190TH ST NW
191ST ST NE
191ST ST NW
192ND ST NE
192ND ST NW
193RD ST NE
193RD ST NW
194TH ST NE
194TH ST NW
195TH ST NE
195TH ST NW
196TH ST NE
196TH ST NW
197TH ST NE
197TH ST NW
198TH ST NE
198TH ST NW
199TH ST NE
199TH ST NW
200TH ST NE
200TH ST NW
201ST ST NE
201ST ST NW
202ND ST NE
202ND ST NW
203RD ST NE
203RD ST NW
204TH ST NE
204TH ST NW
205TH ST NE
205TH ST NW
206TH ST NE
206TH ST NW
207TH ST NE
207TH ST NW
208TH ST NE
208TH ST NW
209TH ST NE
209TH ST NW
210TH ST NE
210TH ST NW
211TH ST NE
211TH ST NW
212TH ST NE
212TH ST NW
213TH ST NE
213TH ST NW
214TH ST NE
214TH ST NW
215TH ST NE
215TH ST NW
216TH ST NE
216TH ST NW
217TH ST NE
217TH ST NW
218TH ST NE
218TH ST NW
219TH ST NE
219TH ST NW
220TH ST NE
220TH ST NW
221ST ST NE
221ST ST NW
222ND ST NE
222ND ST NW
223RD ST NE
223RD ST NW
224TH ST NE
224TH ST NW
225TH ST NE
225TH ST NW
226TH ST NE
226TH ST NW
227TH ST NE
227TH ST NW
228TH ST NE
228TH ST NW
229TH ST NE
229TH ST NW
230TH ST NE
230TH ST NW
231ST ST NE
231ST ST NW
232ND ST NE
232ND ST NW
233RD ST NE
233RD ST NW
234TH ST NE
234TH ST NW
235TH ST NE
235TH ST NW
236TH ST NE
236TH ST NW
237TH ST NE
237TH ST NW
238TH ST NE
238TH ST NW
239TH ST NE
239TH ST NW
240TH ST NE
240TH ST NW
241ST ST NE
241ST ST NW
242ND ST NE
242ND ST NW
243RD ST NE
243RD ST NW
244TH ST NE
244TH ST NW
245TH ST NE
245TH ST NW
246TH ST NE
246TH ST NW
247TH ST NE
247TH ST NW
248TH ST NE
248TH ST NW
249TH ST NE
249TH ST NW
250TH ST NE
250TH ST NW
251ST ST NE
251ST ST NW
252ND ST NE
252ND ST NW
253RD ST NE
253RD ST NW
254TH ST NE
254TH ST NW
255TH ST NE
255TH ST NW
256TH ST NE
256TH ST NW
257TH ST NE
257TH ST NW
258TH ST NE
258TH ST NW
259TH ST NE
259TH ST NW
260TH ST NE
260TH ST NW
261ST ST NE
261ST ST NW
262ND ST NE
262ND ST NW
263RD ST NE
263RD ST NW
264TH ST NE
264TH ST NW
265TH ST NE
265TH ST NW
266TH ST NE
266TH ST NW
267TH ST NE
267TH ST NW
268TH ST NE
268TH ST NW
269TH ST NE
269TH ST NW
270TH ST NE
270TH ST NW
271ST ST NE
271ST ST NW
272ND ST NE
272ND ST NW
273RD ST NE
273RD ST NW
274TH ST NE
274TH ST NW
275TH ST NE
275TH ST NW
276TH ST NE
276TH ST NW
277TH ST NE
277TH ST NW
278TH ST NE
278TH ST NW
279TH ST NE
279TH ST NW
280TH ST NE
280TH ST NW
281ST ST NE
281ST ST NW
282ND ST NE
282ND ST NW
283RD ST NE
283RD ST NW
284TH ST NE
284TH ST NW
285TH ST NE
285TH ST NW
286TH ST NE
286TH ST NW
287TH ST NE
287TH ST NW
288TH ST NE
288TH ST NW
289TH ST NE
289TH ST NW
290TH ST NE
290TH ST NW
291ST ST NE
291ST ST NW
292ND ST NE
292ND ST NW
293RD ST NE
293RD ST NW
294TH ST NE
294TH ST NW
295TH ST NE
295TH ST NW
296TH ST NE
296TH ST NW
297TH ST NE
297TH ST NW
298TH ST NE
298TH ST NW
299TH ST NE
299TH ST NW
300TH ST NE
300TH ST NW
301ST ST NE
301ST ST NW
302ND ST NE
302ND ST NW
303RD ST NE
303RD ST NW
304TH ST NE
304TH ST NW
305TH ST NE
305TH ST NW
306TH ST NE
306TH ST NW
307TH ST NE
307TH ST NW
308TH ST NE
308TH ST NW
309TH ST NE
309TH ST NW
310TH ST NE
310TH ST NW
311TH ST NE
311TH ST NW
312TH ST NE
312TH ST NW
313TH ST NE
313TH ST NW
314TH ST NE
314TH ST NW
315TH ST NE
315TH ST NW
316TH ST NE
316TH ST NW
317TH ST NE
317TH ST NW
318TH ST NE
318TH ST NW
319TH ST NE
319TH ST NW
320TH ST NE
320TH ST NW
321ST ST NE
321ST ST NW
322ND ST NE
322ND ST NW
323RD ST NE
323RD ST NW
324TH ST NE
324TH ST NW
325TH ST NE
325TH ST NW
326TH ST NE
326TH ST NW
327TH ST NE
327TH ST NW
328TH ST NE
328TH ST NW
329TH ST NE
329TH ST NW
330TH ST NE
330TH ST NW
331ST ST NE
331ST ST NW
332ND ST NE
332ND ST NW
333RD ST NE
333RD ST NW
334TH ST NE
334TH ST NW
335TH ST NE
335TH ST NW
336TH ST NE
336TH ST NW
337TH ST NE
337TH ST NW
338TH ST NE
338TH ST NW
339TH ST NE
339TH ST NW
340TH ST NE
340TH ST NW
341ST ST NE
341ST ST NW
342ND ST NE
342ND ST NW
343RD ST NE
343RD ST NW
344TH ST NE
344TH ST NW
345TH ST NE
345TH ST NW
346TH ST NE
346TH ST NW
347TH ST NE
347TH ST NW
348TH ST NE
348TH ST NW
349TH ST NE
349TH ST NW
350TH ST NE
350TH ST NW
351ST ST NE
351ST ST NW
352ND ST NE
352ND ST NW
353RD ST NE
353RD ST NW
354TH ST NE
354TH ST NW
355TH ST NE
355TH ST NW
356TH ST NE
356TH ST NW
357TH ST NE
357TH ST NW
358TH ST NE
358TH ST NW
359TH ST NE
359TH ST NW
360TH ST NE
360TH ST NW
361ST ST NE
361ST ST NW
362ND ST NE
362ND ST NW
363RD ST NE
363RD ST NW
364TH ST NE
364TH ST NW
365TH ST NE
365TH ST NW
366TH ST NE
366TH ST NW
367TH ST NE
367TH ST NW
368TH ST NE
368TH ST NW
369TH ST NE
369TH ST NW
370TH ST NE
370TH ST NW
371ST ST NE
371ST ST NW
372ND ST NE
372ND ST NW
373RD ST NE
373RD ST NW
374TH ST NE
374TH ST NW
375TH ST NE
375TH ST NW
376TH ST NE
376TH ST NW
377TH ST NE
377TH ST NW
378TH ST NE
378TH ST NW
379TH ST NE
379TH ST NW
380TH ST NE
380TH ST NW
381ST ST NE
381ST ST NW
382ND ST NE
382ND ST NW
383RD ST NE
383RD ST NW
384TH ST NE
384TH ST NW
385TH ST NE
385TH ST NW
386TH ST NE
386TH ST NW
387TH ST NE
387TH ST NW
388TH ST NE
388TH ST NW
389TH ST NE
389TH ST NW
390TH ST NE
390TH ST NW
391ST ST NE
391ST ST NW
392ND ST NE
392ND ST NW
393RD ST NE
393RD ST NW
394TH ST NE
394TH ST NW
395TH ST NE
395TH ST NW
396TH ST NE
396TH ST NW
397TH ST NE
397TH ST NW
398TH ST NE
398TH ST NW
399TH ST NE
399TH ST NW
400TH ST NE
400TH ST NW
401ST ST NE
401ST ST NW
402ND ST NE
402ND ST NW
403RD ST NE
403RD ST NW
404TH ST NE
404TH ST NW
405TH ST NE
405TH ST NW
406TH ST NE
406TH ST NW
407TH ST NE
407TH ST NW
408TH ST NE
408TH ST NW
409TH ST NE
409TH ST NW
410TH ST NE
410TH ST NW
411TH ST NE
411TH ST NW
412TH ST NE
412TH ST NW
413TH ST NE
413TH ST NW
414TH ST NE
414TH ST NW
415TH ST NE
415TH ST NW
416TH ST NE
416TH ST NW
417TH ST NE
417TH ST NW
418TH ST NE
418TH ST NW
419TH ST NE
419TH ST NW
420TH ST NE
420TH ST NW
421ST ST NE
421ST ST NW
422ND ST NE
422ND ST NW
423RD ST NE
423RD ST NW
424TH ST NE
424TH ST NW
425TH ST NE
425TH ST NW
426TH ST NE
426TH ST NW
427TH ST NE
427TH ST NW
428TH ST NE
428TH ST NW
429TH ST NE
429TH ST NW
430TH ST NE
430TH ST NW
431ST ST NE
431ST ST NW
432ND ST NE
432ND ST NW
433RD ST NE
433RD ST NW
434TH ST NE
434TH ST NW
435TH ST NE
435TH ST NW
436TH ST NE
436TH ST NW
437TH ST NE
437TH ST NW
438TH ST NE
438TH ST NW
439TH ST NE
439TH ST NW
440TH ST NE
440TH ST NW
441ST ST NE
441ST ST NW
442ND ST NE
442ND ST NW
443RD ST NE
443RD ST NW
444TH ST NE
444TH ST NW
445TH ST NE
445TH ST NW
446TH ST NE
446TH ST NW
447TH ST NE
447TH ST NW
448TH ST NE
448TH ST NW
449TH ST NE
449TH ST NW
450TH ST NE
450TH ST NW
451ST ST NE
451ST ST NW
452ND ST NE
452ND ST NW
453RD ST NE
453RD ST NW
454TH ST NE
454TH ST NW
455TH ST NE
455TH ST NW
456TH ST NE
456TH ST NW
457TH ST NE
457TH ST NW
458TH ST NE
458TH ST NW
459TH ST NE
459TH ST NW
460TH ST NE
460TH ST NW
461ST ST NE
461ST ST NW
462ND ST NE
462ND ST NW
463RD ST NE
463RD ST NW
464TH ST NE
464TH ST NW
465TH ST NE
465TH ST NW
466TH ST NE
466TH ST NW
467TH ST NE
467TH ST NW
468TH ST NE
468TH ST NW
469TH ST NE
469TH ST NW
470TH ST NE
470TH ST NW
471ST ST NE
471ST ST NW
472ND ST NE
472ND ST NW
473RD ST NE
473RD ST NW
474TH ST NE
474TH ST NW
475TH ST NE
475TH ST NW
476TH ST NE
476TH ST NW
477TH ST NE
477TH ST NW
478TH ST NE
478TH ST NW
479TH ST NE
479TH ST NW
480TH ST NE
480TH ST NW
481ST ST NE
481ST ST NW
482ND ST NE
482ND ST NW
483RD ST NE
483RD ST NW
484TH ST NE
484TH ST NW
485TH ST NE
485TH ST NW
486TH ST NE
486TH ST NW
487TH ST NE
487TH ST NW
488TH ST NE
488TH ST NW
489TH ST NE
489TH ST NW
490TH ST NE
490TH ST NW
491ST ST NE
491ST ST NW
492ND ST NE
492ND ST NW
493RD ST NE
493RD ST NW
494TH ST NE
494TH ST NW
495TH ST NE
495TH ST NW
496TH ST NE
496TH ST NW
497TH ST NE
497TH ST NW
498TH ST NE
498TH ST NW
499TH ST NE
499TH ST NW
500TH ST NE
500TH ST NW
501ST ST NE
501ST ST NW
502ND ST NE
502ND ST NW
503RD ST NE
503RD ST NW
504TH ST NE
504TH ST NW
505TH ST NE
505TH ST NW
506TH ST NE
506TH ST NW
507TH ST NE
507TH ST NW
508TH ST NE
508TH ST NW
509TH ST NE
509TH ST NW
510TH ST NE
510TH ST NW
511TH ST NE
511TH ST NW
512TH ST NE
512TH ST NW
513TH ST NE
513TH ST NW
514TH ST NE
514TH ST NW
515TH ST NE
515TH ST NW
516TH ST NE
516TH ST NW
517TH ST NE
517TH ST NW
518TH ST NE
518TH ST NW
519TH ST NE
519TH ST NW
520TH ST NE
520TH ST NW
521ST ST NE
521ST ST NW
522ND ST NE
522ND ST NW
523RD ST NE
523RD ST NW
524TH ST NE
524TH ST NW
525TH ST NE
525TH ST NW
526TH ST NE
526TH ST NW
527TH ST NE
527TH ST NW
528TH ST NE
528TH ST NW
529TH ST NE
529TH ST NW
530TH ST NE
530TH ST NW
531ST ST NE
531ST ST NW
532ND ST NE
532ND ST NW
533RD ST NE
533RD ST NW
534TH ST NE
534TH ST NW
535TH ST NE
535TH ST NW
536TH ST NE
536TH ST NW
537TH ST NE
537TH ST NW
538TH ST NE
538TH ST NW
539TH ST NE
539TH ST NW
540TH ST NE
540TH ST NW
541ST ST NE
541ST ST NW
542ND ST NE
542ND ST NW
543RD ST NE
543RD ST NW
544TH ST NE
544TH ST NW
545TH ST NE
545TH ST NW
546TH ST NE
546TH ST NW
547TH ST NE
547TH ST NW
548TH ST NE
548TH ST NW
549TH ST NE
549TH ST NW
550TH ST NE
550TH ST NW
551ST ST NE
551ST ST NW
552ND ST NE
552ND ST NW
553RD ST NE
553RD ST NW
554TH ST NE
554TH ST NW
555TH ST NE
555TH ST NW
556TH ST NE
556TH ST NW
557TH ST NE
557TH ST NW
558TH ST NE
558TH ST NW
559TH ST NE
559TH ST NW
560TH ST NE
560TH ST NW
561ST ST NE
561ST ST NW
562ND ST NE
562ND ST NW
563RD ST NE
563RD ST NW
564TH ST NE
564TH ST NW
565TH ST NE
565TH ST NW
566TH ST NE
566TH ST NW
567TH ST NE
567TH ST NW
568TH ST NE
568TH ST NW
569TH ST NE
569TH ST NW
570TH ST NE
570TH ST NW
571ST ST NE
571ST ST NW
572ND ST NE
572ND ST NW
573RD ST NE
573RD ST NW
574TH ST NE
574TH ST NW
575TH ST NE
575TH ST NW
576TH ST NE
576TH ST NW
577TH ST NE
577TH ST NW
578TH ST NE
578TH ST NW
579TH ST NE
579TH ST NW
580TH ST NE
580TH ST NW
581ST ST NE
581ST ST NW
582ND ST NE
582ND ST NW
583RD ST NE
583RD ST NW
584TH ST NE
584TH ST NW
585TH ST NE
585TH ST NW
586TH ST NE
586TH ST NW
587TH ST NE
587TH ST NW
588TH ST NE
588TH ST NW
589TH ST NE
589TH ST NW
590TH ST NE
590TH ST NW
591ST ST NE
591ST ST NW
592ND ST NE
592ND ST NW
593RD ST NE
593RD ST NW
594TH ST NE
594TH ST NW
595TH ST NE
595TH ST NW
596TH ST NE
596TH ST NW
597TH ST NE
597TH ST NW
598TH ST NE
598TH ST NW
599TH ST NE
599TH ST NW
600TH ST NE
600TH ST NW
601ST ST NE
601ST ST NW
602ND ST NE
602ND ST NW
603RD ST NE
603RD ST NW
604TH ST NE
604TH ST NW
605TH ST NE
605TH ST NW
606TH ST NE
606TH ST NW
607TH ST NE
607TH ST NW
608TH ST NE
608TH ST NW
609TH ST NE
609TH ST NW
610TH ST NE
610TH ST NW
611TH ST NE
611TH ST NW
612TH ST NE
612TH ST NW
613TH ST NE
613TH ST NW
614TH ST NE
614TH ST NW
615TH ST NE
615TH ST NW
616TH ST NE
616TH ST NW
617TH ST NE
617TH ST NW
618TH ST NE
618TH ST NW
619TH ST NE
619TH ST NW
620TH ST NE
620TH ST NW
621ST ST NE
621ST ST NW
622ND ST NE
622ND ST NW
623RD ST NE
623RD ST NW
624TH ST NE
624TH ST NW
625TH ST NE
625TH ST NW
626TH ST NE
626TH ST NW
627TH ST NE
627TH ST NW
628TH ST NE
628TH ST NW
629TH ST NE
629TH ST NW
630TH ST NE
630TH ST NW
631ST ST NE
631ST ST NW
632ND ST NE
632ND ST NW
633RD ST NE
633RD ST NW
634TH ST NE
634TH ST NW
635TH ST NE
635TH ST NW
636TH ST NE
636TH ST NW
637TH ST NE
637TH ST NW
638TH ST NE
638TH ST NW
639TH ST NE
639TH ST NW
640TH ST NE
640TH ST NW
641ST ST NE
641ST ST NW
642ND ST NE
642ND ST NW
643RD ST NE
643RD ST NW
644TH ST NE
644TH ST NW
645TH ST NE
645TH ST NW
646TH ST NE
646TH ST NW
647TH ST NE
647TH ST NW
648TH ST NE
648TH ST NW
649TH ST NE
649TH ST NW
650TH ST NE
650TH ST NW
651ST ST NE
651ST ST NW
652ND ST NE
652ND ST NW
653RD ST NE
653RD ST NW
654TH ST NE
654TH ST NW
655TH ST NE
655TH ST NW
656TH ST NE
656TH ST NW
657TH ST NE
657TH ST NW
658TH ST NE
658TH ST NW
659TH ST NE
659TH ST NW
660TH ST NE
660TH ST NW
661ST ST NE
661ST ST NW
662ND ST NE
662ND ST NW
663RD ST NE
663RD ST NW
664TH ST NE
664TH ST NW
665TH ST NE
665TH ST NW
666TH ST NE
666TH ST NW
667TH ST NE
667TH ST NW
668TH ST NE
668TH ST NW
669TH ST NE
669TH ST NW
670TH ST NE
670TH ST NW
671ST ST NE
671ST ST NW
672ND ST NE
672ND ST NW
673RD ST NE
673RD ST NW
674TH ST NE
674TH ST NW
675TH ST NE
675TH ST NW
676TH ST NE
676TH ST NW
677TH ST NE
677TH ST NW
678TH ST NE
678TH ST NW
679TH ST NE
679TH ST NW
680TH ST NE
680TH ST NW
681ST ST NE
681ST ST NW
682ND ST NE
682ND ST NW
683RD ST NE
683RD ST NW
684TH ST NE
684TH ST NW
685TH ST NE
685TH ST NW
686TH ST NE
686TH ST NW
687TH ST NE
687TH ST NW
688TH ST NE
688TH ST NW
689TH ST NE
689TH ST NW
690TH ST NE
690TH ST NW
691ST ST NE
691ST ST NW
692ND ST NE
692ND ST NW
693RD ST NE
693RD ST NW
694TH ST NE
694TH ST NW
695TH ST NE
695TH ST NW
696TH ST NE
696TH ST NW
697TH ST NE
697TH ST NW
698TH ST NE
698TH ST NW
699TH ST NE
699TH ST NW
700TH ST NE
700TH ST NW
701ST ST NE
701ST ST NW
702ND ST NE
702ND ST NW
703RD ST NE
703RD ST NW
704TH ST NE
704TH ST NW
705TH ST NE
705TH ST NW
706TH ST NE
706TH ST NW
707TH ST NE
707TH ST NW
708TH ST NE
708TH ST NW
709TH ST NE
709TH ST NW
710TH ST NE
710TH ST NW
711TH ST NE
711TH ST NW
712TH ST NE
712TH ST NW
713TH ST NE
713TH ST NW
714TH ST NE
714TH ST NW
715TH ST NE
715TH ST NW
716TH ST NE
716TH ST NW
717TH ST NE
717TH ST NW
718TH ST NE
718TH ST NW
719TH ST NE
719TH ST NW
720TH ST NE
720TH ST NW
721ST ST NE
721ST ST NW
722ND ST NE
722ND ST NW
723RD ST NE
723RD ST NW
724TH ST NE
724TH ST NW
725TH ST NE
725TH ST NW
726TH ST NE
726TH ST NW
727TH ST NE
727TH ST NW
728TH ST NE
728TH ST NW
729TH ST NE
729TH ST NW
730TH ST NE
730TH ST NW
731ST ST NE
731ST ST NW
732ND ST NE
732ND ST NW
733RD ST NE
733RD ST NW
734TH ST NE
734TH ST NW
735TH ST NE
735TH ST NW
736TH ST NE
736TH ST NW
737TH ST NE
737TH ST NW
738TH ST NE
738TH ST NW
739TH ST NE
739TH ST NW
740TH ST NE
740TH ST NW
741ST ST NE
741ST ST NW
742ND ST NE
742ND ST NW
743RD ST NE
743RD ST NW
744TH ST NE
744TH ST NW
745TH ST NE
745TH ST NW
746TH ST NE
746TH ST NW
747TH ST NE
747TH ST NW
748TH ST NE
748TH ST NW
749TH ST NE
749TH ST NW
750TH ST NE
750TH ST NW
751ST ST NE
751ST ST NW
752ND ST NE
752ND ST NW
753RD ST NE
753RD ST NW
754TH ST NE
754TH ST NW
755TH ST NE
755TH ST NW
756TH ST NE
756TH ST NW
757TH ST NE
757TH ST NW
758TH ST NE
758TH ST NW
759TH ST NE
759TH ST NW
760TH ST NE
760TH ST NW
761ST ST NE
761ST ST NW
762ND ST NE
762ND ST NW
763RD ST NE
763RD ST NW
764TH ST NE
764TH ST NW
765TH ST NE
765TH ST NW
766TH ST NE
766TH ST NW
767TH ST NE
767TH ST NW
768TH ST NE
768TH ST NW
769TH ST NE
769TH ST NW
770TH ST NE
770TH ST NW
771ST ST NE
771ST ST NW
772ND ST NE
772ND ST NW
773RD ST NE
773RD ST NW
774TH ST NE
774TH ST NW
775TH ST NE
775TH ST NW
776TH ST NE
776TH ST NW
777TH ST NE
777TH ST NW
778TH ST NE
778TH ST NW
779TH ST NE
779TH ST NW
780TH ST NE
780TH ST NW
781ST ST NE
781ST ST NW
782ND ST NE
782ND ST NW
783RD ST NE
783RD ST NW
784TH ST NE
784TH ST NW
785TH ST NE
785TH ST NW
786TH ST NE
786TH ST NW
787TH ST NE
787TH ST NW
788TH ST NE
788TH ST NW
789TH ST NE
789TH ST NW
790TH ST NE
790TH ST NW
791ST ST NE
791ST ST NW
792ND ST NE
792ND ST NW
793RD ST NE
793RD ST NW
794TH ST NE
794TH ST NW
795TH ST NE
795TH ST NW
796TH ST NE
796TH ST NW
797TH ST NE
797TH ST NW
798TH ST NE
798TH ST NW
799TH ST NE
799TH ST NW
800TH ST NE
800TH ST NW
801ST ST NE
801ST ST NW
802ND ST NE
802ND ST NW
803RD ST NE
803RD ST NW
804TH ST NE
804TH ST NW
805TH ST NE
805TH ST NW
806TH ST NE
806TH ST NW
807TH ST NE
807TH ST NW
808TH ST NE
808TH ST NW
809TH ST NE
809TH ST NW
810TH ST NE
810TH ST NW
811TH ST NE
811TH ST NW
812TH ST NE
812TH ST NW
813TH ST NE
813TH ST NW
814TH ST NE
814TH ST NW
815TH ST NE
815TH ST NW
816TH ST NE
816TH ST NW
817TH ST NE
817TH ST NW
818TH ST NE
818TH ST NW
819TH ST NE
819TH ST NW
820TH ST NE
820TH ST NW
821ST ST NE
821ST ST NW
822ND ST NE
822ND ST NW
823RD ST NE
823RD ST NW
824TH ST NE
824TH ST NW
825TH ST NE
825TH ST NW
826TH ST NE
826TH ST NW
827TH ST NE
827TH ST NW
828TH ST NE
828TH ST NW
829TH ST NE
829TH ST NW
830TH ST NE
830TH ST NW
831ST ST NE
831ST ST NW
832ND ST NE
832ND ST NW
833RD ST NE
833RD ST NW
834TH ST NE
834TH ST NW
835TH ST NE
835TH ST NW
836TH ST NE
836TH ST NW
837TH ST NE
837TH ST NW
838TH ST NE
838TH ST NW
839TH ST NE
839TH ST NW
840TH ST NE
840TH ST NW
841ST ST NE
841ST ST NW
842ND ST NE
842ND ST NW
843RD ST NE
843RD ST NW
844TH ST NE
844TH ST NW
845TH ST NE
845TH ST NW
846TH ST NE
846TH ST NW
847TH ST NE
847TH ST NW
848TH ST NE
848TH ST NW
849TH ST NE
849TH ST NW
850TH ST NE
850TH ST NW
851ST ST NE
851ST ST NW
852ND ST NE
852ND ST NW
853RD ST NE
853RD ST NW
854TH ST NE
854TH ST NW
855TH ST NE
855TH ST NW
856TH ST NE
856TH ST NW
857TH ST NE
857TH ST NW
858TH ST NE
858TH ST NW
859TH ST NE
859TH ST NW
860TH ST NE
860TH ST NW
861ST ST NE
861ST ST NW
862ND ST NE
862ND ST NW
863RD ST NE
863RD ST NW
864TH ST NE
864TH ST NW
865TH ST NE
865TH ST NW
866TH ST NE
866TH ST NW
867TH ST NE
867TH ST NW
868TH ST NE
868TH ST NW
869TH ST NE
869TH ST NW
870TH ST NE
870TH ST NW
871ST ST NE
871ST ST NW
872ND ST NE
872ND ST NW
873RD ST NE
873RD ST NW
874TH ST NE
874TH ST NW
875TH ST NE
875TH ST NW
876TH ST NE
876TH ST NW
877TH ST NE
877TH ST NW
878TH ST NE
878TH ST NW
879TH ST NE
879TH ST NW
880TH ST NE
880TH ST NW
881ST ST NE
881ST ST NW
882ND ST NE
882ND ST NW
883RD ST NE
883RD ST NW
884TH ST NE
884TH ST NW
885TH ST NE
885TH ST NW
886TH ST NE
886TH ST NW
887TH ST NE
887TH ST NW
888TH ST NE
888TH ST NW
889TH ST NE
889TH ST NW
890TH ST NE
890TH ST NW
891ST ST NE
891ST ST NW
892ND ST NE
892ND ST NW
893RD ST NE
893RD ST NW
894TH ST NE
894TH ST NW
895TH ST NE
895TH ST NW
896TH ST NE
896TH ST NW
897TH ST NE
897TH ST NW
898TH ST NE
898TH ST NW
899TH ST NE
899TH ST NW
900TH ST NE
900TH ST NW
901ST ST NE
901ST ST NW
902ND ST NE
902ND ST NW
903RD ST NE
903RD ST NW
904TH ST NE
904TH ST NW
905TH ST NE
905TH ST NW
906TH ST NE
906TH ST NW
907TH ST NE
907TH ST NW
908TH ST NE
908TH ST NW
909TH ST NE
909TH ST NW
910TH ST NE
910TH ST NW
911TH ST NE
911TH ST NW
912TH ST NE
912TH ST NW
913TH ST NE
913TH ST NW
914TH ST NE
914TH ST NW
915TH ST NE
915TH ST NW
916TH ST NE
916TH ST NW
917TH ST NE
917TH ST NW
918TH ST NE
918TH ST NW
919TH ST NE
919TH ST NW
920TH ST NE
920TH ST NW
921ST ST NE
921ST ST NW
922ND ST NE
922ND ST NW
923RD ST NE
923RD ST NW
924TH ST NE
924TH ST NW
925TH ST NE
925TH ST NW
926TH ST NE

HICKORY
North Carolina
Life. Well Crafted.

HICKORY REGIONAL AIRPORT 5K

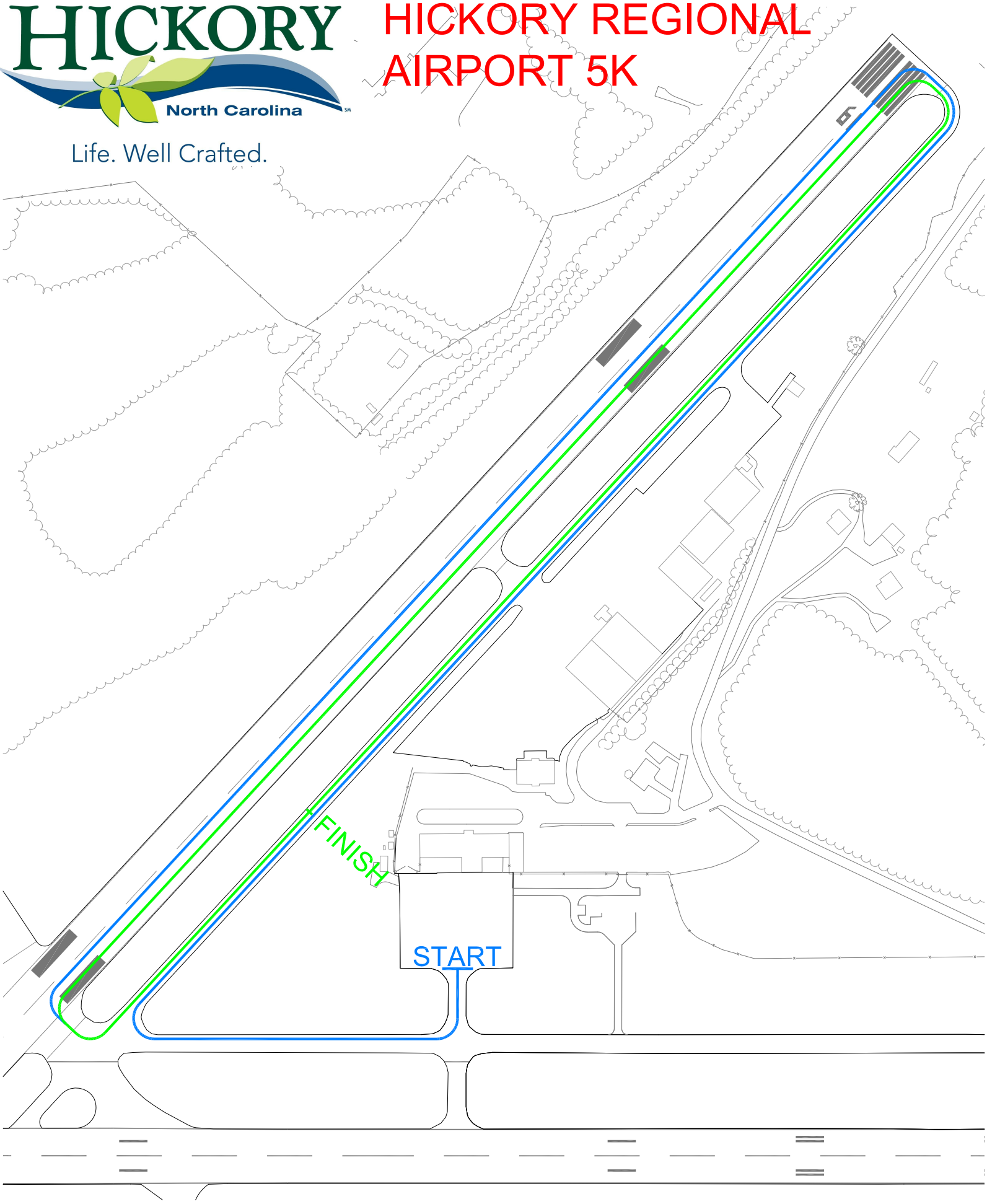

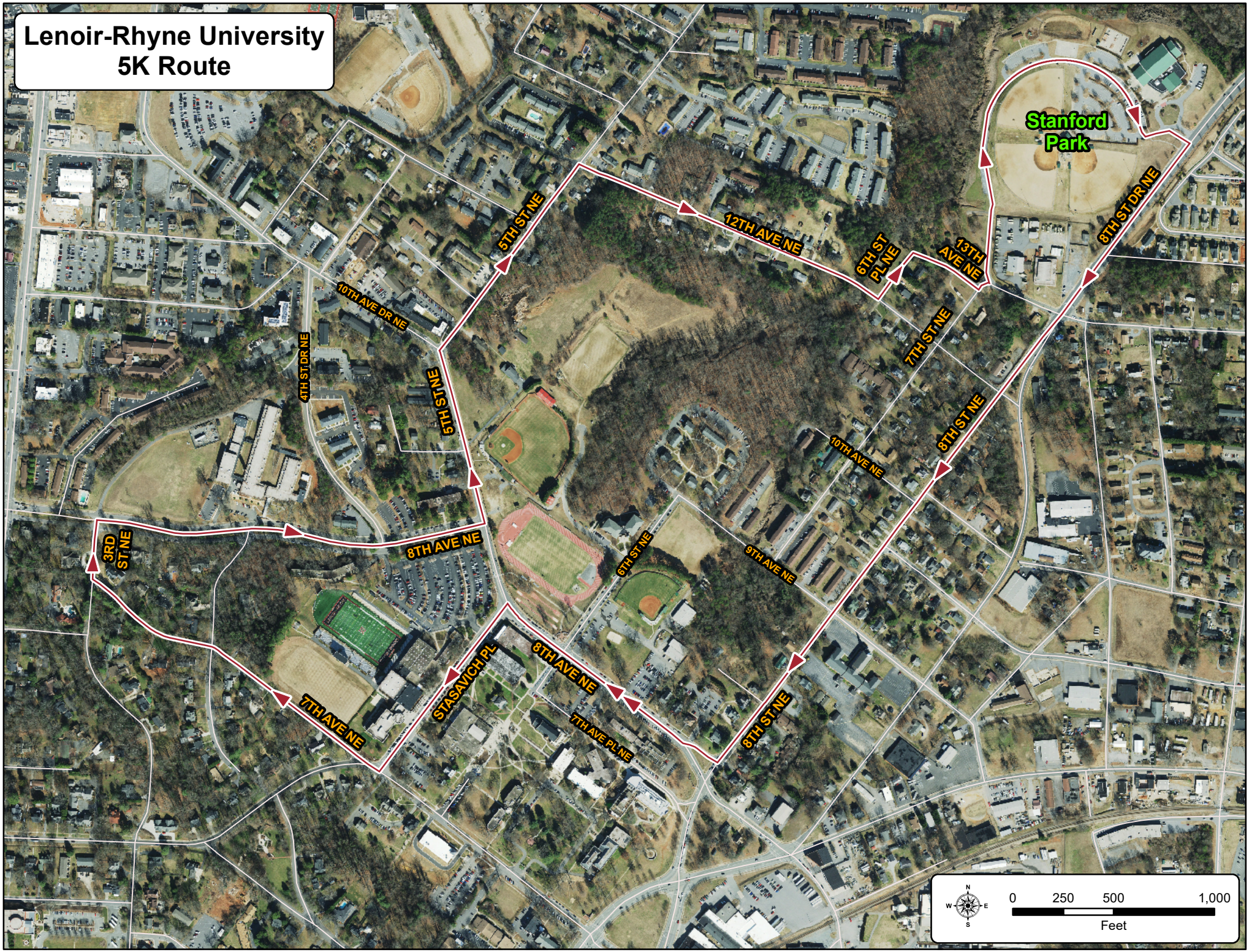
Lenoir-Rhyne University
5K Route
Stanford
Park
12TH AVE NE
5TH ST NE
6TH ST
PL NE
13TH
AVE NE
8TH ST DR NE
10TH AVE DR NE
4TH ST DR NE
5TH ST NE
7TH ST NE
8TH ST NE
10TH AVE NE
3RD
ST NE
8TH AVE NE
6TH ST NE
9TH AVE NE
STASAVICH PL
8TH AVE NE
7TH AVE NE
7TH AVE PL NE
8TH ST NE
N
W
E
S
0
250
500
1,000
Feet

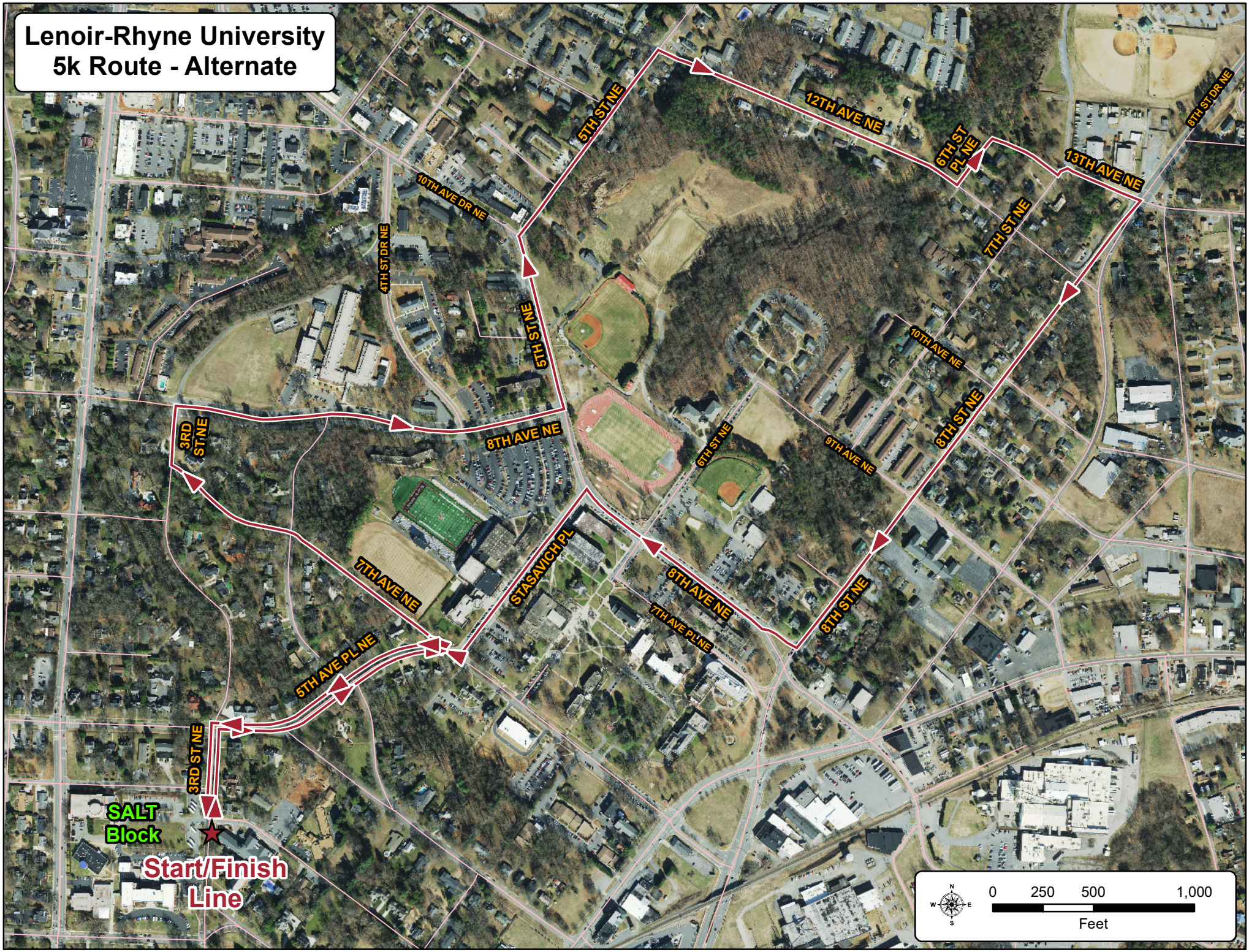
Lenoir-Rhyne University
5k Route - Alternate
5TH ST NE
12TH AVE NE
6TH ST PL NE
13TH AVE NE
8TH ST DR NE
10TH AVE DR NE
4TH ST DR NE
7TH ST NE
10TH AVE NE
8TH ST NE
9TH AVE NE
6TH ST NE
3RD ST NE
8TH AVE NE
7TH AVE NE
STASAVICH PL
9TH AVE NE
7TH AVE PL NE
8TH ST NE
5TH AVE PL NE
3RD ST NE
SALT Block
Start/Finish Line
0
250
500
1,000
Feet